


The Expanding Role of Industry in the National Geospatial Strategy and Infrastructure

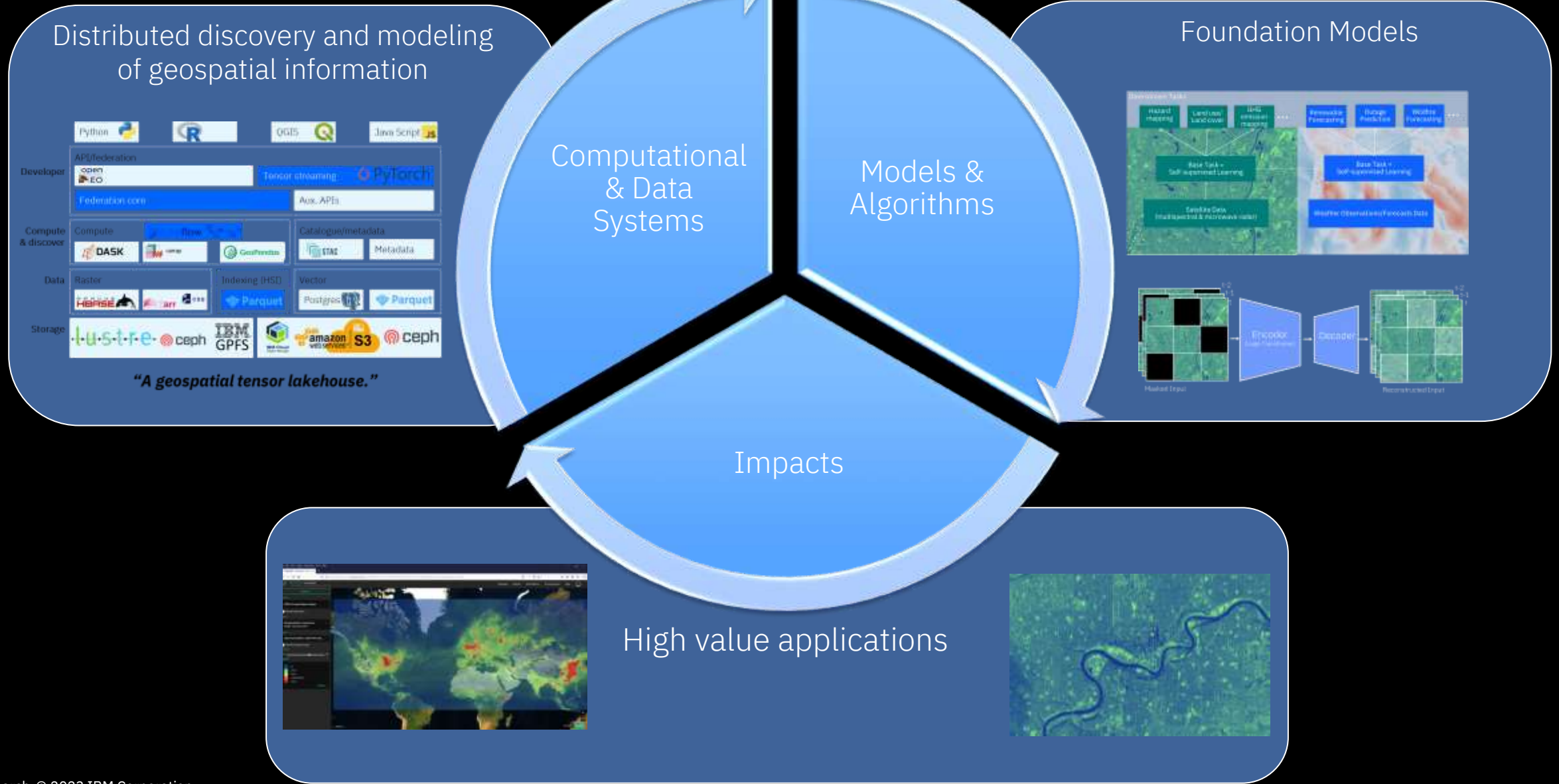
Hendrik F. Hamann
IBM T.J. Watson Research Center
Yorktown Heights, NY, 10598



Many high value geospatial use cases are catching wider interest



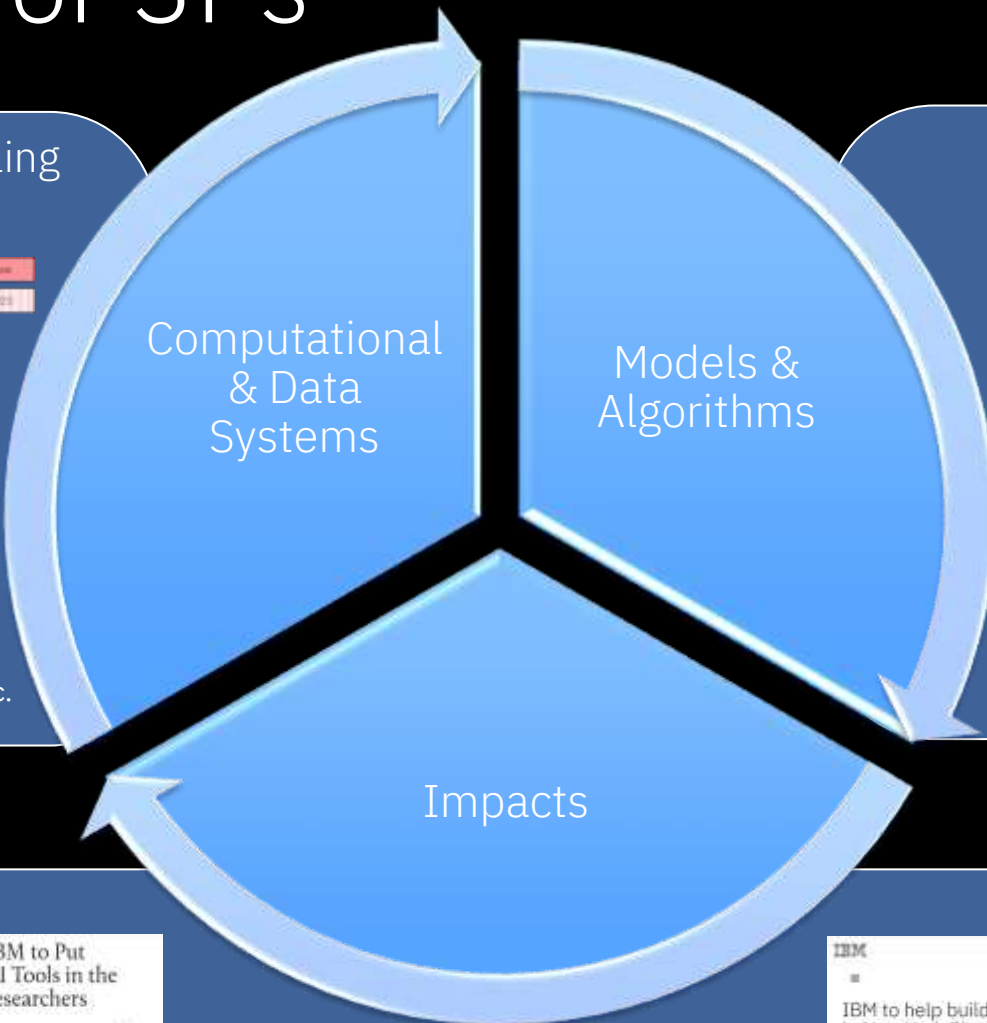
Key tech components



IBM examples for 3Ps

Distributed discovery and modeling of geospatial information

Partners: ECCS, DLR, Argonne, ISR, NYAS, NHI etc.



Foundation Models